

— Route Alignment
 — Existing A66
 □ Order Limits



national highways
 3 Piccadilly Place
 Manchester
 M1 3BN

P02	First Issue	CESL	CSMA	AMIT	KWHA
	MMAT	11/02/22	11/03/22	11/03/22	20/04/22
Revision	Created	Checked	Reviewed	Approved	Authorised

Scale @ A3: 1:10,000 | Project Ref No HE565627 | Stage: Stage 3
 © Crown copyright and database right (2022). All rights reserved. OS 100030649.
 Contains public sector information licensed under the Open Government Licence v3.0.

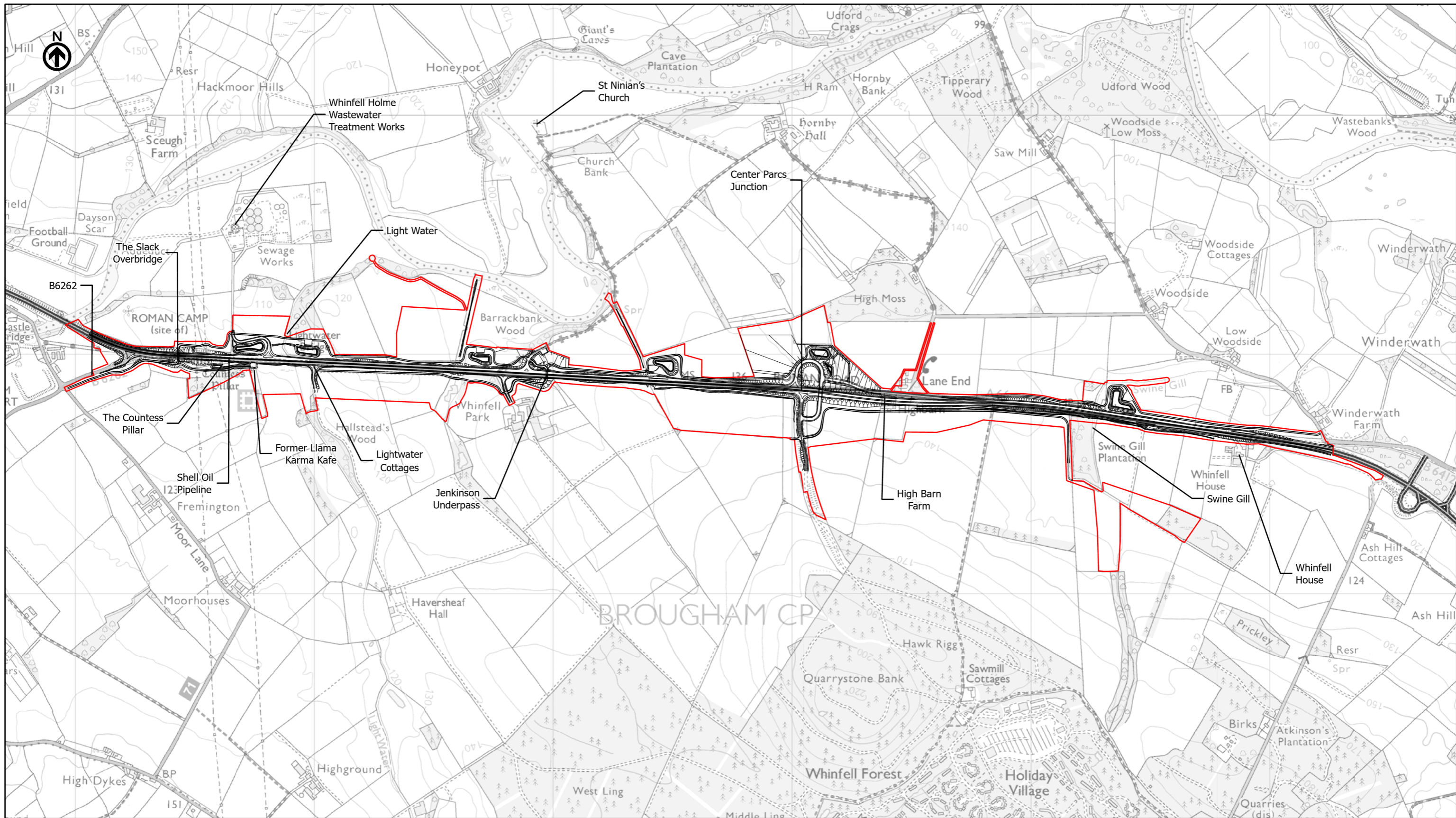
Project Name
 A66 Northern Trans-Pennine Project

Map Title
 Figure 2.1

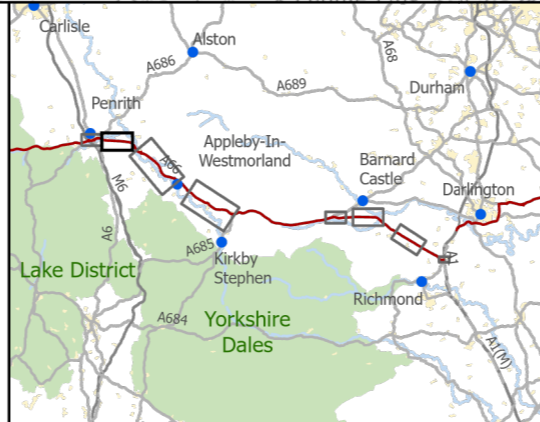
Order Limits
 Scheme: 0102, M6 Junction 40 to Kemplay Bank
 Sheet 1 of 8

Map Number	Project	Originator	Volume
HE565627	-	AMY	- EGN
S01	-	MP - LX	- 000003
Location		Type	Role

Suitability	Suitability Description	Revision
S4	FIT FOR STAGE APPROVAL	P02



— Route Alignment
 — Existing A66
 □ Order Limits



national highways
 3 Piccadilly Place
 Manchester
 M1 3BN

P02	First Issue				
	MMAT	CESL	CSMA	AMIT	KWHA
	11/02/22	11/03/22	11/03/22	20/04/22	20/04/22
Revision	Created	Checked	Reviewed	Approved	Authorised

Kilometres
 0 ————— 0.6 ————— 1.2

Scale @ A3: 1:15,000 | Project Ref No HE565627 | Stage: Stage 3
 © Crown copyright and database right (2022). All rights reserved. OS 100030649.
 Contains public sector information licensed under the Open Government Licence v3.0.

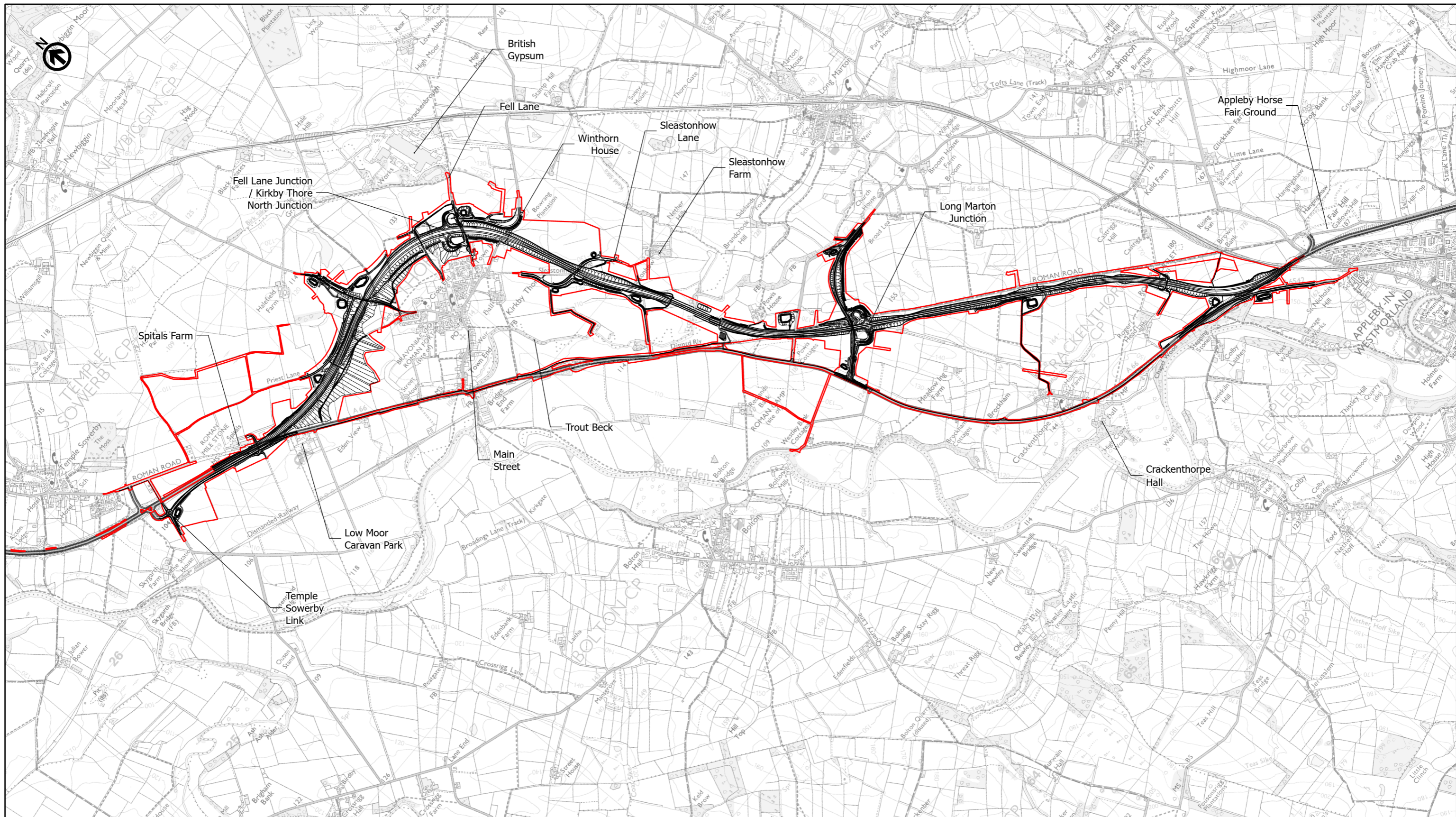
Project Name
A66 Northern Trans-Pennine Project

Map Title
Figure 2.1

Order Limits
Scheme: 03, Penrith to Temple Sowerby
Sheet 2 of 8

Map Number	Project	Originator	Volume
HE565627	-	AMY	- EGN
S03	-	MP - LX	- 000004
Location		Type	Role

Suitability	Suitability Description	Revision
S4	FIT FOR STAGE APPROVAL	P02



Route Alignment		Existing A66		Order Limits	
—		=		□	

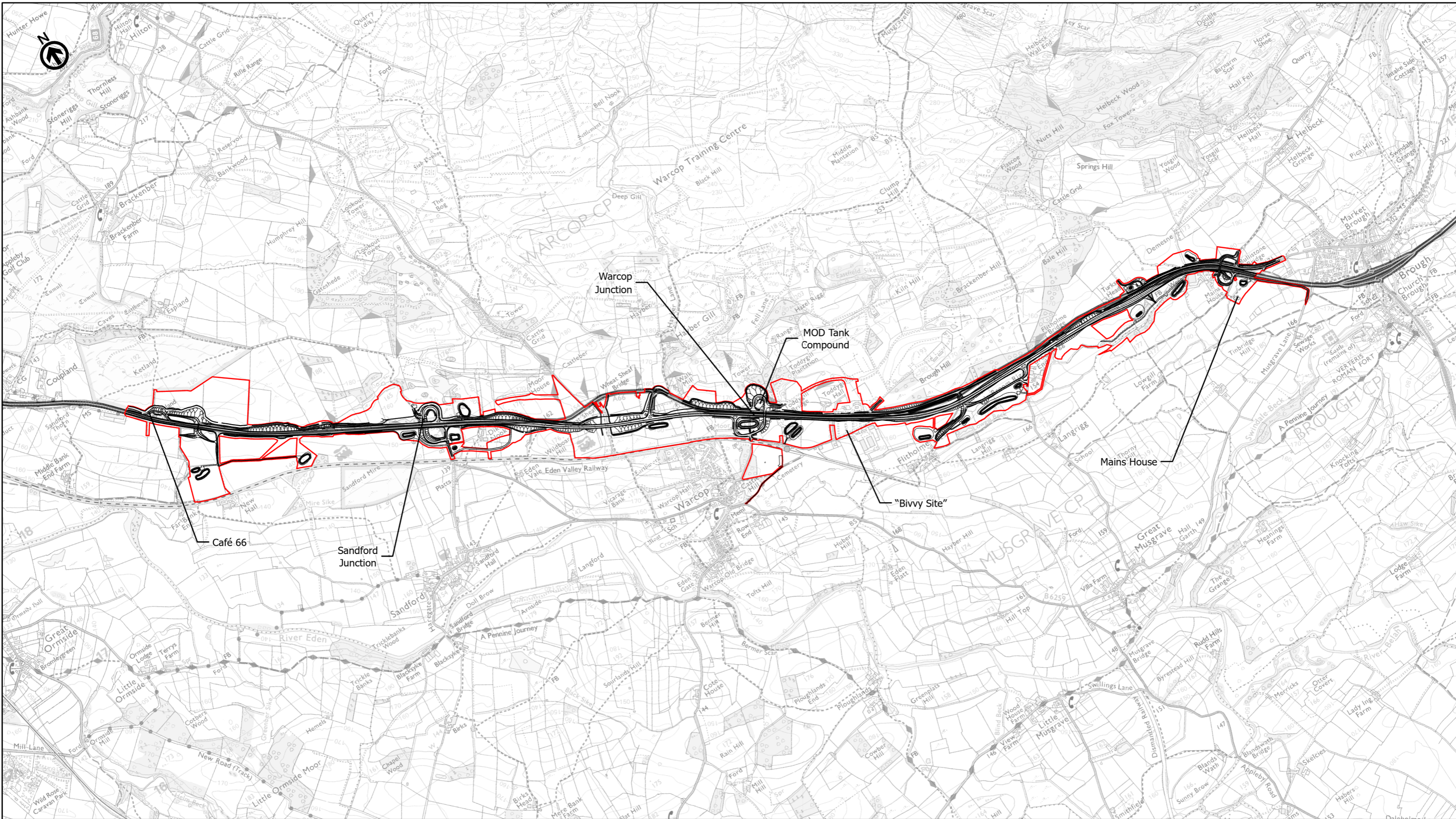
national highways
3 Piccadilly Place
Manchester
M1 3BN

P02	First Issue	MMAT	CESL	CSMA	AMIT	KWHA
	11/02/22	11/03/22	11/03/22	20/04/22	20/04/22	20/04/22
Revision	Created	Checked	Reviewed	Approved	Authorised	

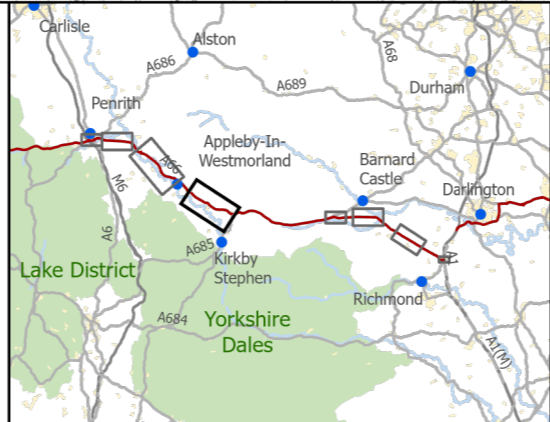
Kilometres
0 1 2

Scale @ A3: 1:25,000 | Project Ref No HE565627 | Stage: Stage 3
© Crown copyright and database right (2022). All rights reserved. OS 100030649.
Contains public sector information licensed under the Open Government Licence v3.0.

Project Name A66 Northern Trans-Pennine Project			
Map Title Figure 2.1			
Order Limits Scheme: 0405, Temple Sowerby to Appleby			
Sheet 3 of 8			
Map Number Project	Originator	Volume	
HE565627	AMY	EGN	
S0405	- MP - LX -	000005	
Location	Type	Role	Number
Suitability S4	Suitability Description FIT FOR STAGE APPROVAL		Revision P02



— Route Alignment
 — Existing A66
 □ Order Limits



national highways
 3 Piccadilly Place
 Manchester
 M1 3BN

P02	First Issue	MMAT	CESL	CSMA	AMIT	KWHA
		11/02/22	11/03/22	11/03/22	20/04/22	20/04/22
Revision	Created	Checked	Reviewed	Approved	Authorised	

Scale @ A3: 1:25,000 | Project Ref No HE565627 | Stage: Stage 3
 © Crown copyright and database right (2022). All rights reserved. OS 100030649.
 Contains public sector information licensed under the Open Government Licence v3.0.

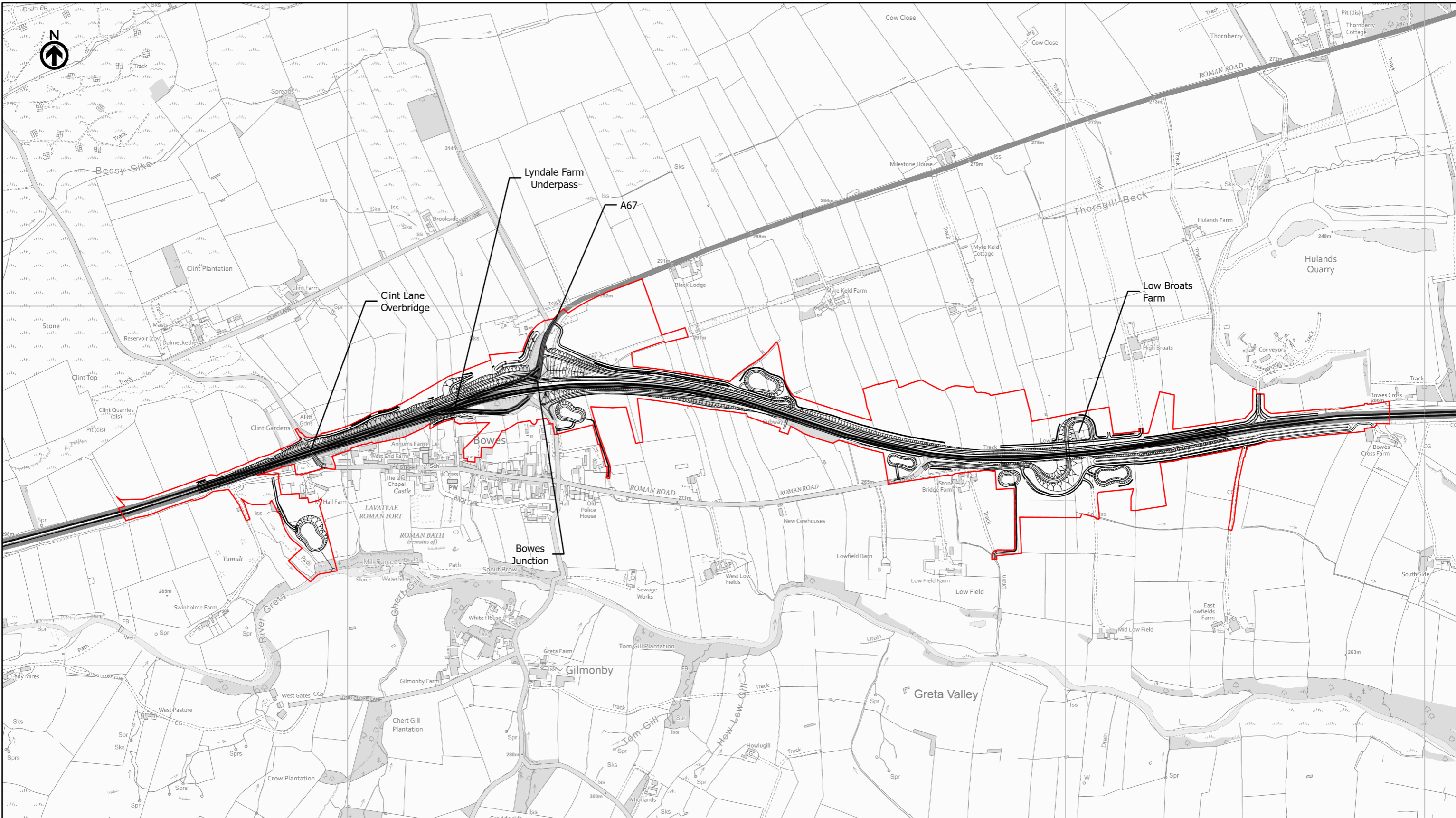
Project Name
A66 Northern Trans-Pennine Project

Map Title
Figure 2.1

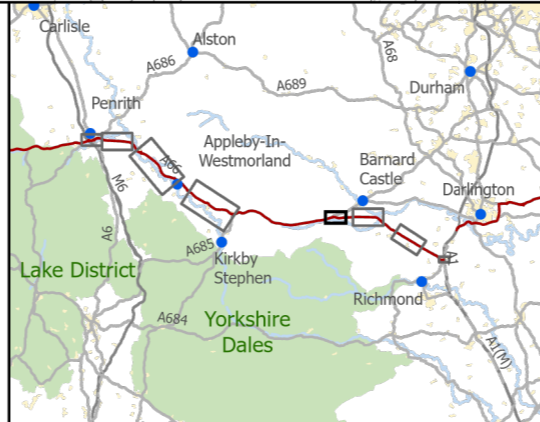
Order Limits
Scheme: 06, Appleby to Brough
Sheet 4 of 8

Map Number	Project	Originator	Volume
HE565627	-	AMY	- EGN
S06	-	MP - LX	- 000006
Location		Type	Role

Suitability	Suitability Description	Revision
S4	FIT FOR STAGE APPROVAL	P02



— Route Alignment
 — Existing A66
 □ Order Limits



national highways
 3 Piccadilly Place
 Manchester
 M1 3BN

P02	First Issue				
	MMAT	CESL	CSMA	AMIT	KWHA
	11/02/22	11/03/22	11/03/22	20/04/22	20/04/22
Revision	Created	Checked	Reviewed	Approved	Authorised

Scale @ A3: 1:10,000 | Project Ref No HE565627 | Stage: Stage 3
 © Crown copyright and database right (2022). All rights reserved. OS 100030649.
 Contains public sector information licensed under the Open Government Licence v3.0.

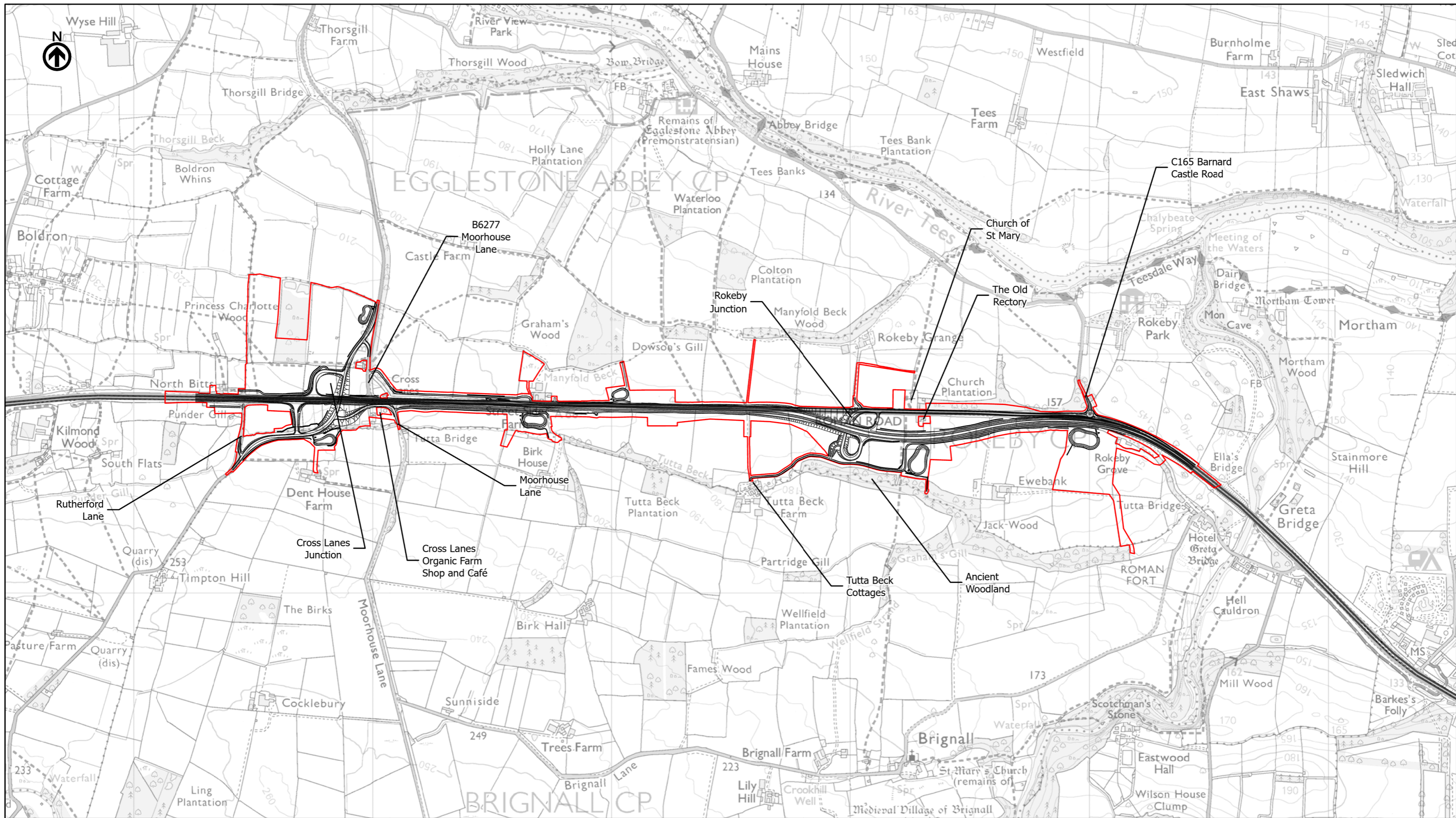
Project Name
 A66 Northern Trans-Pennine Project

Map Title
 Figure 2.1

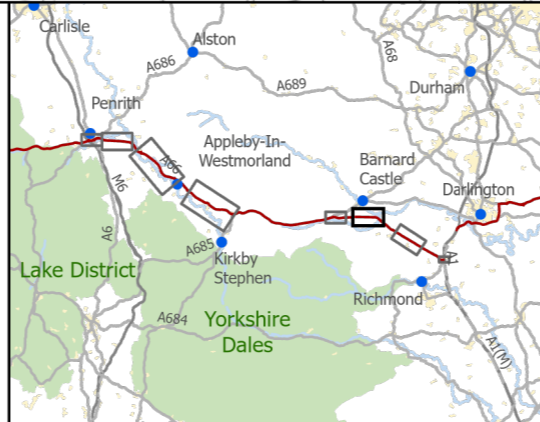
Order Limits
 Scheme: 07, Bowes Bypass
 Sheet 5 of 8

Map Number	Project	Originator	Volume
HE565627	-	AMY	-
S07	-	MP	-
Location		Type	Role
			Number

Suitability	Suitability Description	Revision
S4	FIT FOR STAGE APPROVAL	P02



— Route Alignment
 — Existing A66
 □ Order Limits



national highways
 3 Piccadilly Place
 Manchester
 M1 3BN

P02	First Issue	MMAT	CESL	CSMA	AMIT	KWHA
		11/02/22	11/03/22	11/03/22	20/04/22	20/04/22
Revision	Created	Checked	Reviewed	Approved	Authorised	

Scale @ A3: 1:15,000 | Project Ref No HE565627 | Stage: Stage 3
 © Crown copyright and database right (2022). All rights reserved. OS 100030649.
 Contains public sector information licensed under the Open Government Licence v3.0.

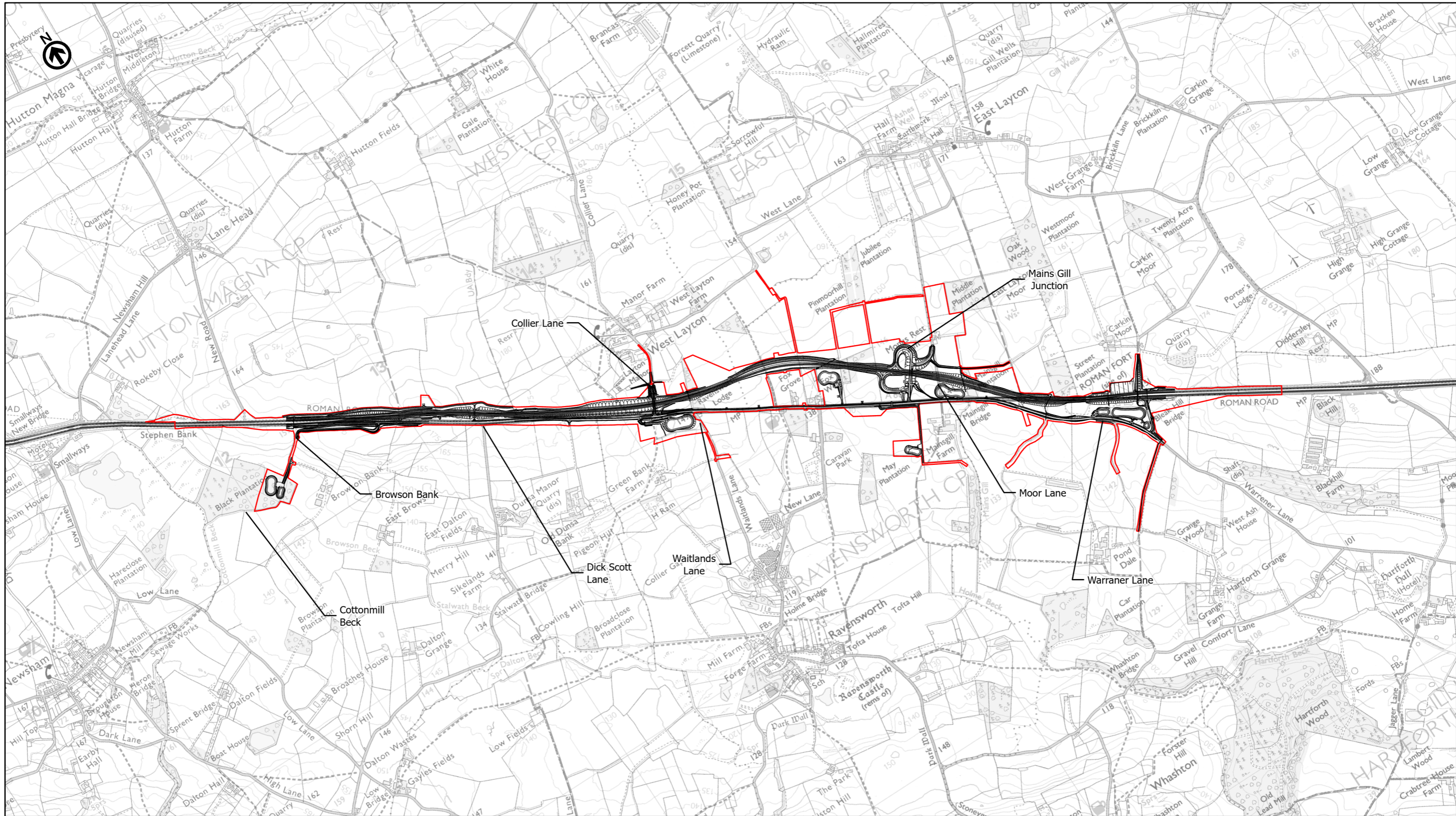
Project Name
A66 Northern Trans-Pennine Project

Map Title
Figure 2.1

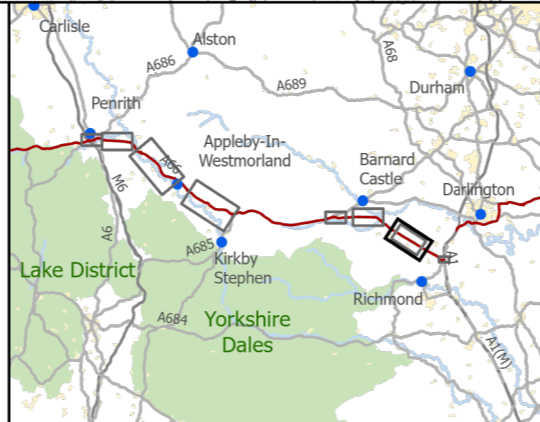
Order Limits
Scheme: 08, Cross Lanes to Rokeby
Sheet 6 of 8

Map Number	Project	Originator	Volume
HE565627	-	AMY	- EGN
S08	-	MP - LX	- 000008
Location		Type	Role

Suitability	Suitability Description	Revision
S4	FIT FOR STAGE APPROVAL	P02



— Route Alignment
 — Existing A66
 □ Order Limits



national highways
 3 Piccadilly Place
 Manchester
 M1 3BN

P02	First Issue				
	MMAT	CESL	CSMA	AMIT	KWHA
	11/02/22	11/03/22	11/03/22	20/04/22	20/04/22
Revision	Created	Checked	Reviewed	Approved	Authorised

Scale @ A3: 1:20,000 | Project Ref No HE565627 | Stage: Stage 3
 © Crown copyright and database right (2022). All rights reserved. OS 100030649.
 Contains public sector information licensed under the Open Government Licence v3.0.

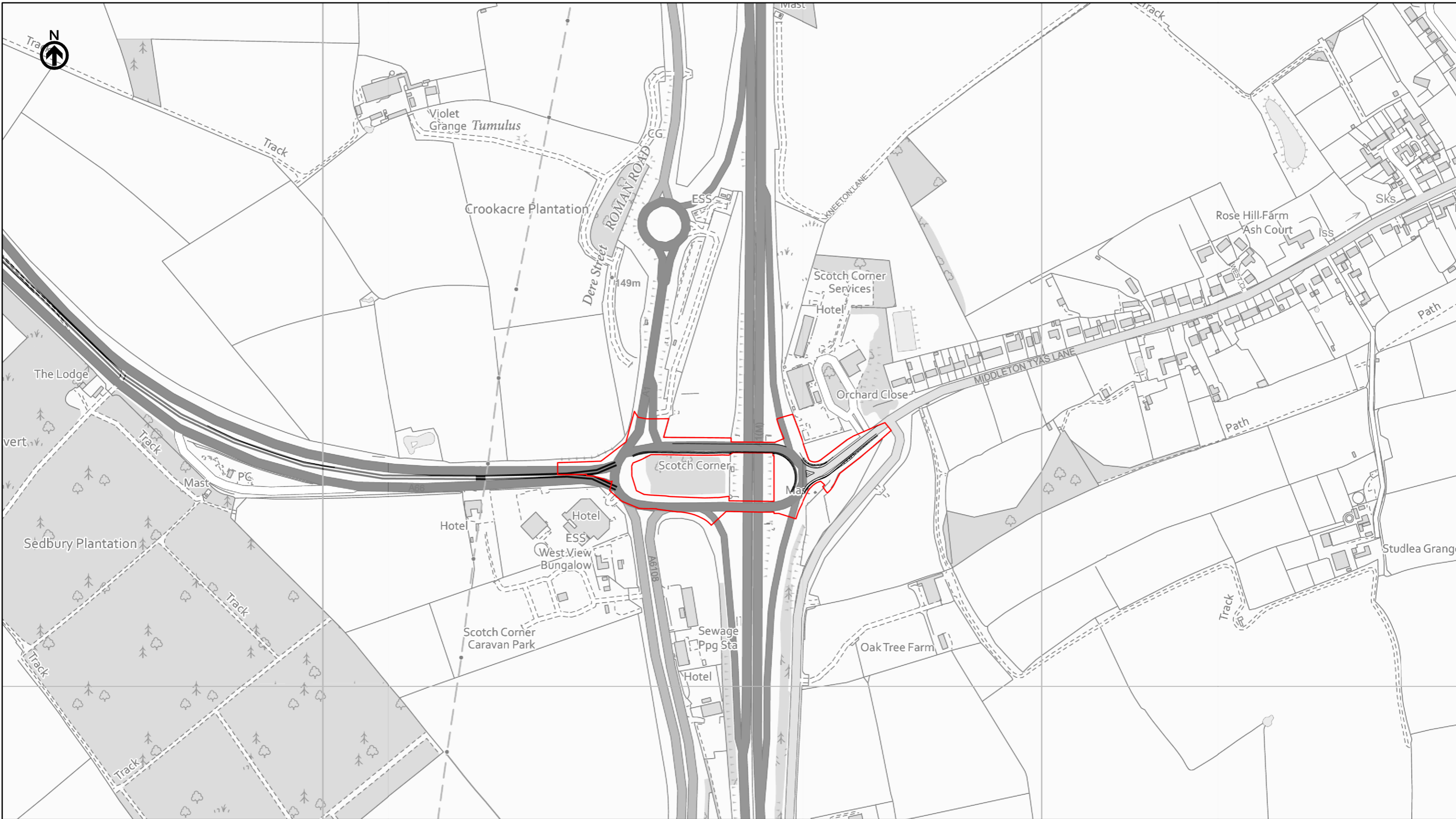
Project Name
A66 Northern Trans-Pennine Project

Map Title
Figure 2.1

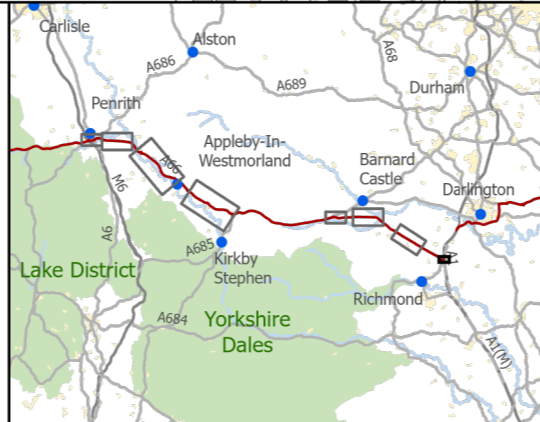
Order Limits
Scheme: 09, Stephen Bank to Carkin Moor
Sheet 7 of 8


Map Number	Project	Originator	Volume
HE565627	-	AMY	- EGN
S09	-	MP - LX	- 000009
Location		Type	Role

Suitability	Suitability Description	Revision
S4	FIT FOR STAGE APPROVAL	P02



— Route Alignment
 — Existing A66
 □ Order Limits




 3 Piccadilly Place
 Manchester
 M1 3BN

P02	First Issue				
	MMAT	CESL	CSMA	AMIT	KWHA
	11/02/22	11/03/22	11/03/22	20/04/22	20/04/22
Revision	Created	Checked	Reviewed	Approved	Authorised

Kilometres
 0 ————— 0.2 ————— 0.4

Scale @ A3: 1:5,000 | Project Ref No HE565627 | Stage: Stage 3
 © Crown copyright and database right (2022). All rights reserved. OS 100030649.
 Contains public sector information licensed under the Open Government Licence v3.0.

Project Name
A66 Northern Trans-Pennine Project

Map Title
Figure 2.1

Order Limits
Scheme: 11, A1(M) Junction 53 Scotch Corner
Sheet 8 of 8

Map Number	Project	Originator	Volume
HE565627	-	AMY	- EGN
S11	-	MP	- LX - 000010
	Location	Type	Role Number

Suitability	Suitability Description	Revision
S4	FIT FOR STAGE APPROVAL	P02